










Zoning, Inset

CITY OF HARRIS
CHISAGO COUNTY, MN

LEGEND

-  Waterbody
-  River/Stream
-  Parcel

Zoning

-  B: General Business
-  CI: Commercial Industrial
-  I: Industrial
-  R-1: Urban Residential
-  R-2: Rural Residential
-  R-3: Multiple Residential

0 250 500 1,000 Feet



Source: Esri, DigitalGlobe, GeoEye, Earthstar Geographics, CNES/Airbus DS, USDA, USGS, AeroGRID, IGN, and the GIS User Community



DATA SOURCES:
MUNICIPAL BOUNDARY, ROADS, RIVERS,
WATERBODIES, AND ZONING
PROVIDED BY CHISAGO COUNTY.
BASE MAP PROVIDED BY ESRI.

